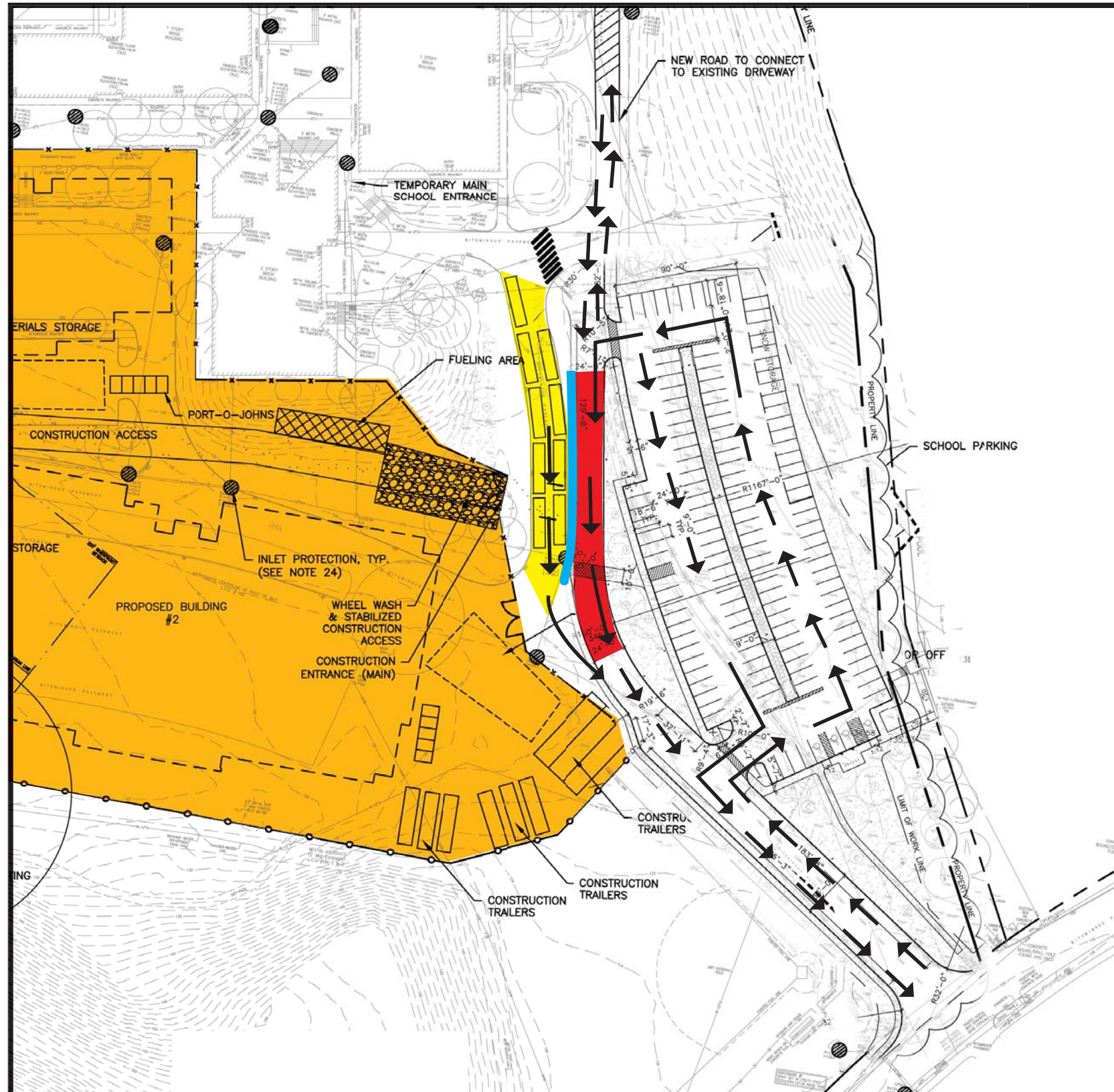








# WAYLAND HIGH SCHOOL FALL 2011 TRAFFIC PLAN 4-8-2011



## KEY

-  = JERSEY BARRIER DIVIDER
-  = BUS ZONE
-  = PARENT ZONE AND THROUGH TRAFFIC EXITING
-  = CONSTRUCTION ZONE

## NOTE:

NEW PARKING LOT AND DRIVEWAY WILL HAVE NEW BASE LAYER OF ASPHALT PAVING. APPROXIMATELY 40 MORE PARKING SPACES VERSUS CURRENT LOT.